



CICLAVIA

Presented by Metro

SAN PEDRO MEETS WILMINGTON
AUGUST 13, 2017
9am – 4pm

SAN PEDRO MEETS WILMINGTON – 7 miles

1/2 mile

CicLAvia Route
Ruta de CicLAvía



Crossing Points for Cars
Puntos de cruce para carros



Hills Cerros




Metro Bike Share Stations
Metro Bike Share estaciones



OPEN STREETS
MADE POSSIBLE BY





CICLAVIA

SAN PEDRO MEETS WILMINGTON

Presented by Metro

Sunday, August 13, 2017
9am-4pm

Trapac Terminal Access on 08/13/17

On Sunday, August 13, CicLAvia– San Pedro Meets Wilmington will remove cars from certain streets in San Pedro and Wilmington and open them up for people to walk, skate, bike, play, and explore. There will be no parking or vehicle access on certain streets during CicLAvia (see map). The event runs from 9am to 4pm with street closures in effect from 7am to 6pm.

Certain streets in San Pedro and Wilmington will be closed from 7am to approximately 6pm.

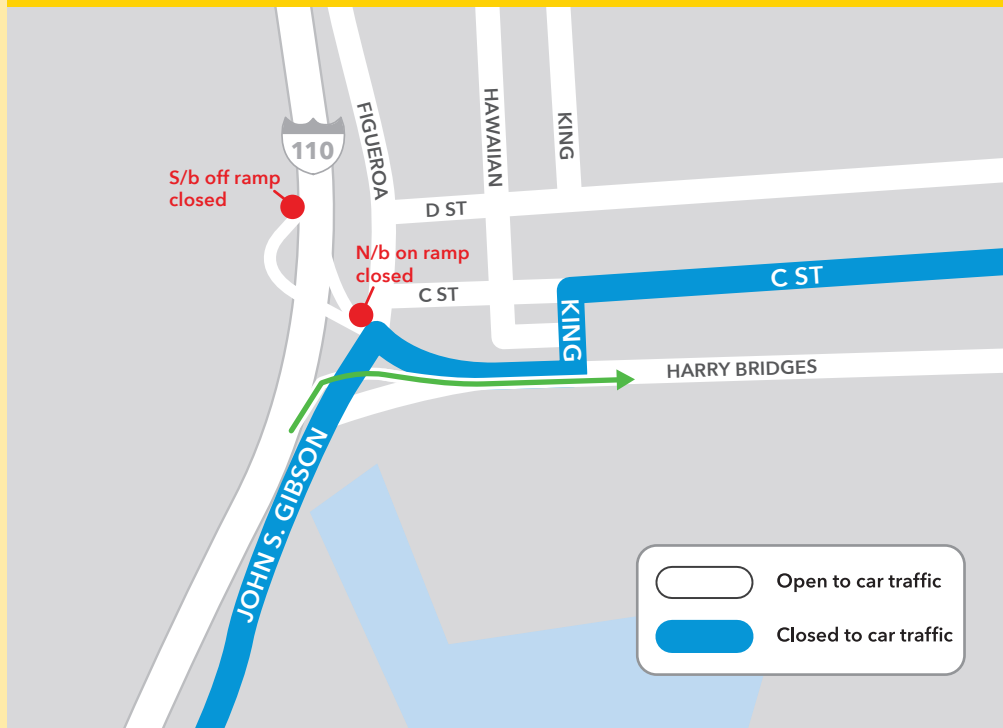
There will be limited access to the Trapac Terminal from 7 am to 6 pm. During this time all trucks must use the 110 north bound exit at Harry Bridges to access the terminal. The 110 south bound exit at Harry Bridges will be closed. See map.

Trucks traveling Southbound on the 110 must continue onto the 47/Vincent Thomas Bridge and exit Ferry Street to loop back onto the 110 N and follow directions above.

Trucks traveling west on Harry Bridges will be able to enter Terminal at Access Road and Bay View Drive.

CicLAvia is a 501(c)(3) organization that connects communities across an expansive city, creating a safe place to bike, walk, skate, roll, and dance through Los Angeles.

TRAPAC TERMINAL ACCESS MAP




CICLAVIA ROUTE MAP



OPEN STREETS
MADE POSSIBLE BY





CICLAVIA

SAN PEDRO MEETS WILMINGTON

Presented by Metro

Sunday, August 13, 2017
9am-4pm

Yang Ming and China Shipping Terminal Access on 08/13/17

On Sunday, August 13, CicLAvia– San Pedro Meets Wilmington will remove cars from certain streets in San Pedro and Wilmington and open them up for people to walk, skate, bike, play, and explore. There will be no parking or vehicle access on certain streets during CicLAvia (see map). The event runs from 9am to 4pm with street closures in effect from 7am to 6pm.

Certain streets in San Pedro and Wilmington will be closed from 7am to approximately 6pm.

There will be limited access to the Yang Ming and China Shipping Terminals from 7 am to 6 pm. During this time all trucks must use the 110 north bound exit at John S. Gibson Blvd to access the terminal. **Ingress and Egress via 110 n/b freeway only** - trucks will not be allowed to travel along John S. Gibson Blvd as it will be closed to cars. Trucks traveling south bound on the 110 must exit at Gaffey and get back onto the 110 N/B to access Terminal via John S Gibson. See map.

Trucks traveling Southbound on the 110 must continue onto the 47/Vincent Thomas Bridge and exit Ferry Street to loop back onto the 110 N and follow directions above.

CicLAvia is a 501(c)(3) organization that connects communities across an expansive city, creating a safe place to bike, walk, skate, roll, and dance through Los Angeles.

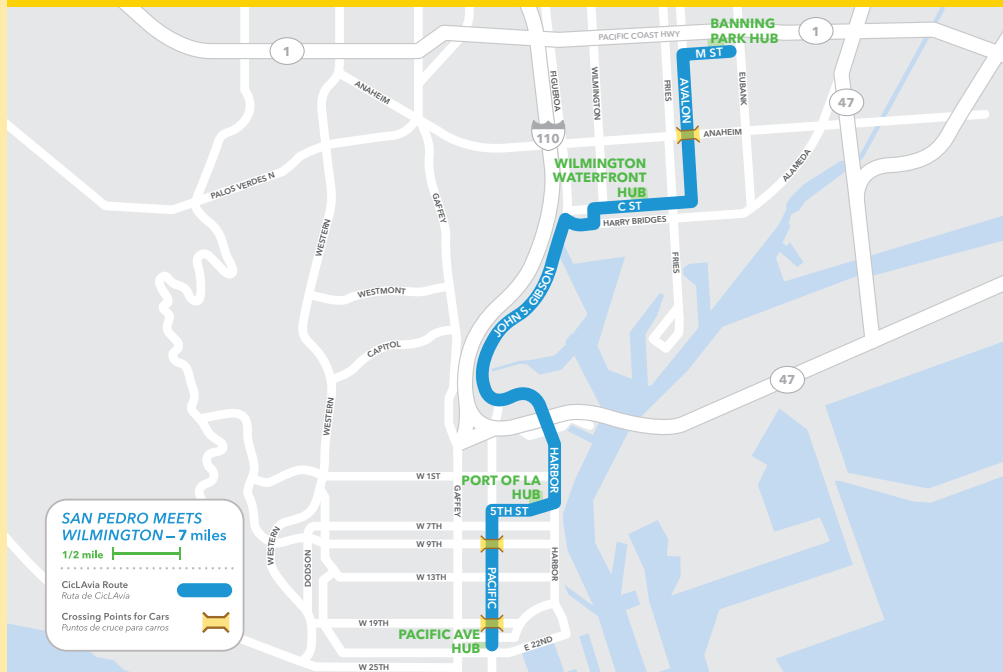
OPEN STREETS
MADE POSSIBLE BY



YANG MING & CHINA SHIPPING TERMINAL ACCESS MAP



CICLAVIA ROUTE MAP



FOR MORE INFORMATION:

info@ciclavia.org

/ 213.355.8500

/ ciclavia.org

/ @ciclavia